

KEADBY 3 CARBON CAPTURE POWER STATION

A collaboration between **SSE Thermal** and **Equinor**

Document Ref: 4.2

Planning Inspectorate Ref: EN010114

The Keadby 3 (Carbon Capture Equipped Gas Fired Generating Station) Order 202[X]

Land at and in the vicinity of the Keadby Power Station site, Trentside, Keadby, North Lincolnshire

Land Plans

The Planning Act 2008

The Infrastructure Planning (Applications: Prescribed Forms and Procedure) Regulations 2009 - Regulation 5(2)(i)

Applicant: Keadby Generation Limited

Date: April 2022

DOCUMENT HISTORY

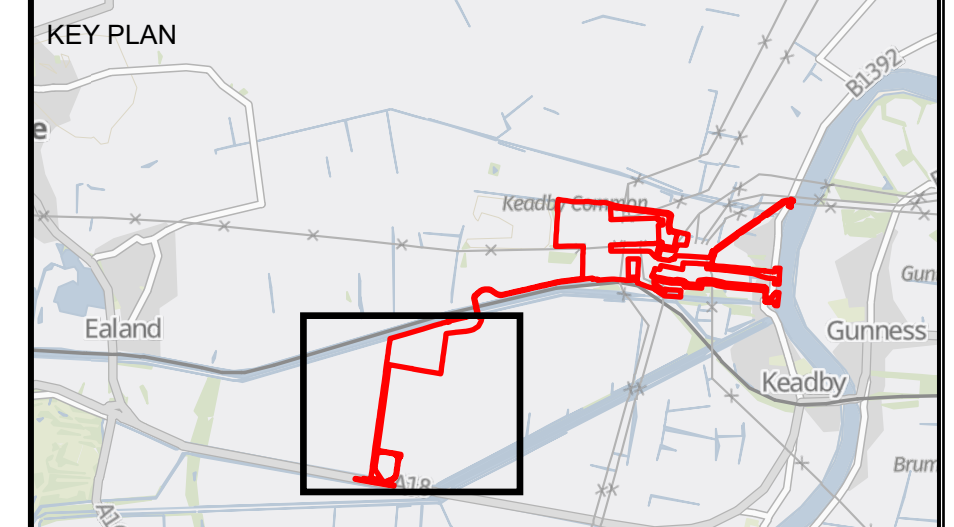
Document Ref	4.2		
Revision	VP4.0		
Author	Greg Eacock (GE)		
Signed	GE	Date	April 2022
Approved By	Lee Hartigan (LH)		
Signed	LH	Date	April 2022
Document Owner	Ardent Management Limited		

The Keadby 3 (Carbon Capture Equipped Gas Fired Generating Station) Order 202[x]

Continuation on Sheet 2

Keadby Wind Farm

Regulation 5(2)(i) - Infrastructure Planning
(Applications: Prescribed Forms and Procedure)
Regulations 2009



- Key**
- Order Land - the area within which powers of compulsory acquisition and to take temporary possession can be exercised
 - Order Land - New Rights to be compulsorily acquired and in relation to which it is proposed to extinguish easements, servitudes and other private rights.
 - Order Land - Freehold to be compulsorily acquired and in relation to which it is proposed to extinguish easements, servitudes and other private rights.
 - Order Land - Temporary use of land and in relation to which it is proposed to extinguish easements, servitudes and other private rights.
 - No Acquisition

© Crown copyright and database rights 2020 Ordnance Survey 0100031673. You are permitted to use this data solely to enable you to respond to, or interact with, the organisation that provided you with the data. You are not permitted to copy, sub-licence, distribute or sell any of this data to third parties in any form.
GB Background: Contains OS data © Crown Copyright and database right 2020 Contains data from OS Zoomstack

Client

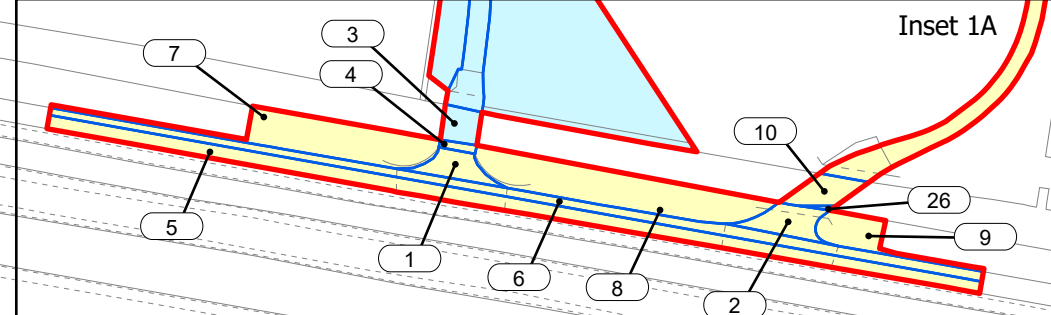
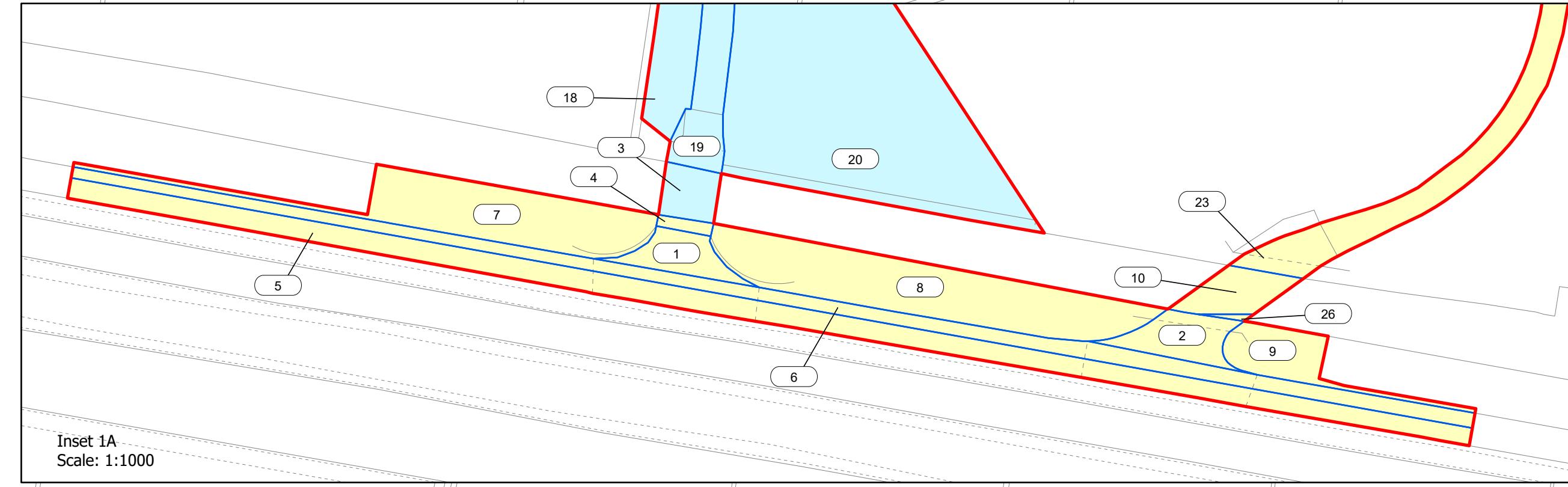
Designer

Project
THE KEADBY 3 PROJECT

Drawing Title
**APPLICATION DOCUMENT REFERENCE NO. 4.2
LAND PLANS
SHEET 1 OF 3**

Status	FOR INFORMATION		Revision	004
Scale	1:2,500 @ A1	Spatial Reference System	British National Grid	
Date	26/04/2022		Drawn By	I.MAXIM
Checked By	G.EACOCK	Approved By	L.HARTIGAN	
Drawing reference	052_ARDG_K3LCPS_LP_r13			

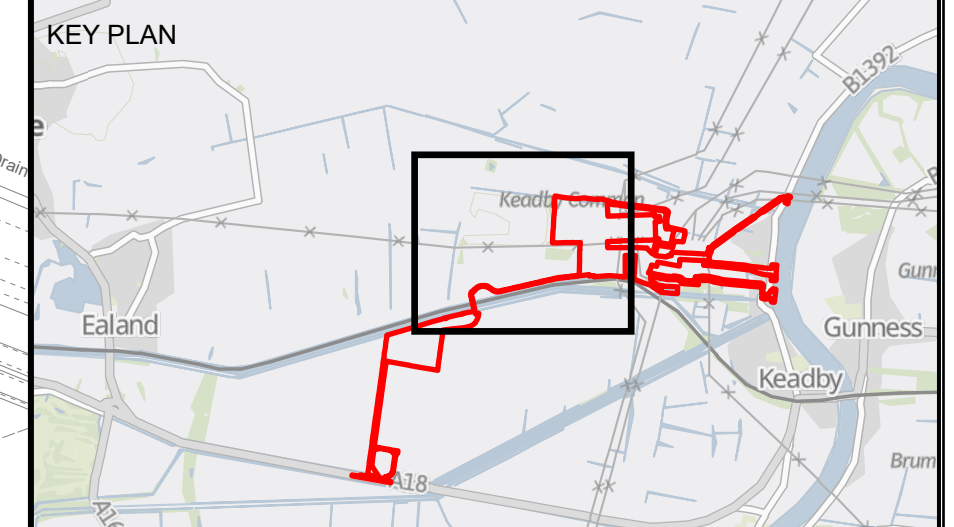
This document is not to be used in whole or in part other than for the intended purpose and project for which it was prepared and provided.



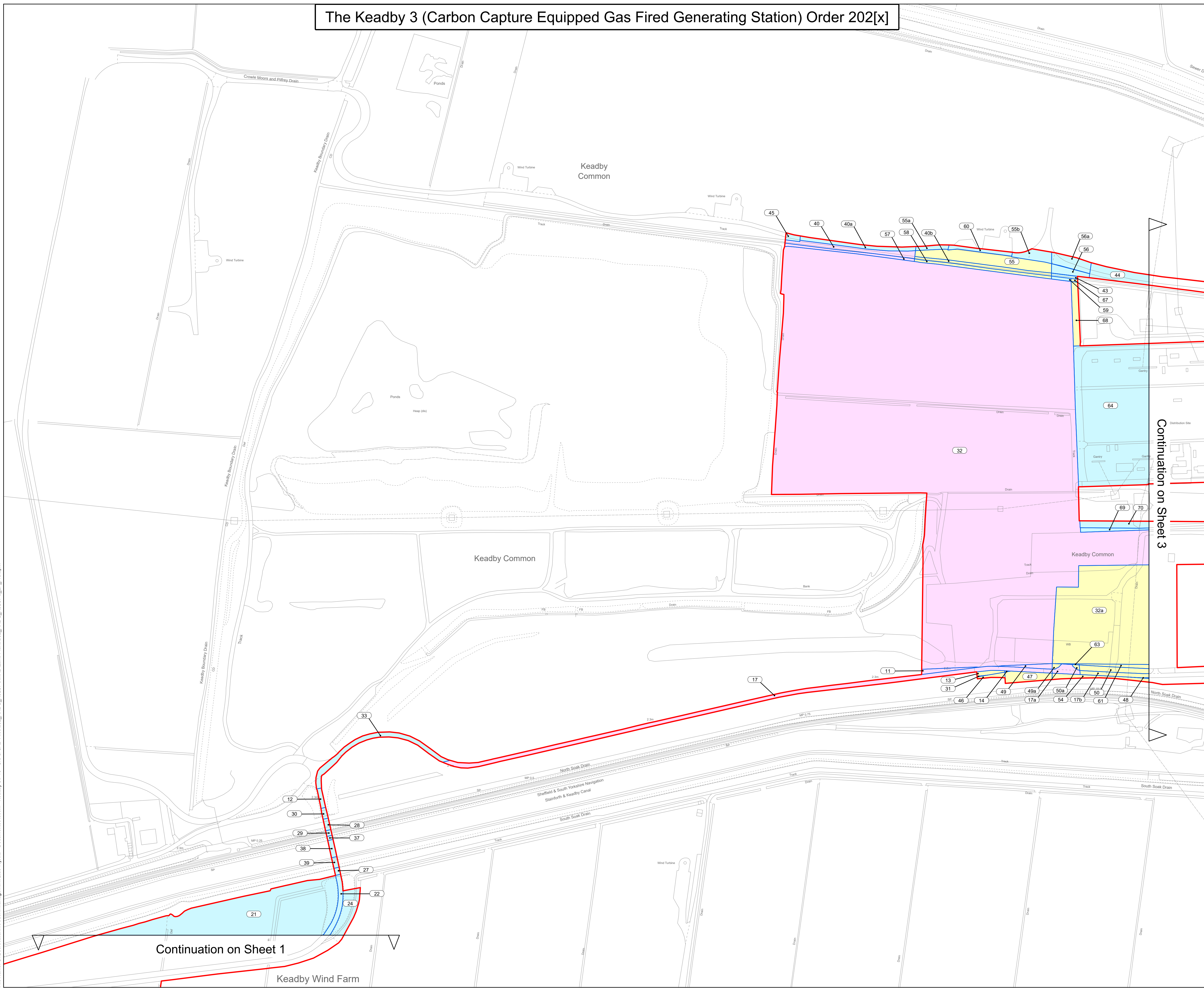
Plot Date: 26 April 2022 12:49
File Name: C:\Users\illiam\Documents\Aecom - Keadby 3\IP6 - GIS & CAD Files\052_ARDG_K3LCPS\MXD\Land Plans\052_ARDG_K3LCPS_LP_r13.aprx

The Keadby 3 (Carbon Capture Equipped Gas Fired Generating Station) Order 202[x]

Regulation 5(2)(i) - Infrastructure Planning (Applications: Prescribed Forms and Procedure) Regulations 2009



- Key**
- Order Land - the area within which powers of compulsory acquisition and to take temporary possession can be exercised
 - Order Land - New Rights to be compulsorily acquired and in relation to which it is proposed to extinguish easements, servitudes and other private rights.
 - Order Land - Freehold to be compulsorily acquired and in relation to which it is proposed to extinguish easements, servitudes and other private rights.
 - Order Land - Temporary use of land and in relation to which it is proposed to extinguish easements, servitudes and other private rights.
 - No Acquisition



© Crown copyright and database rights 2020 Ordnance Survey 0100031673. You are permitted to use this data solely to enable you to respond to, or interact with, the organisation that provided you with the data. You are not permitted to copy, sub-licence, distribute or sell any of this data to third parties in any form.
GB Background: Contains OS data © Crown Copyright and database right 2020 Contains data from OS Zoomstack

Client

Designer

Project
THE KEADBY 3 PROJECT

Drawing Title
**APPLICATION DOCUMENT REFERENCE NO. 4.2
LAND PLANS
SHEET 2 OF 3**

Status	FOR INFORMATION	Revision	004
Scale	1:2,500 @ A1	Date	26/04/2022
Spatial Reference System	British National Grid	Checked By	G.EACOCK
Drawn By	I.MAXIM	Approved By	L.HARTIGAN
Drawing reference	052_ARDG_K3LCPS_LP_r13		

This document is not to be used in whole or in part other than for the intended purpose and project for which it was prepared and provided.

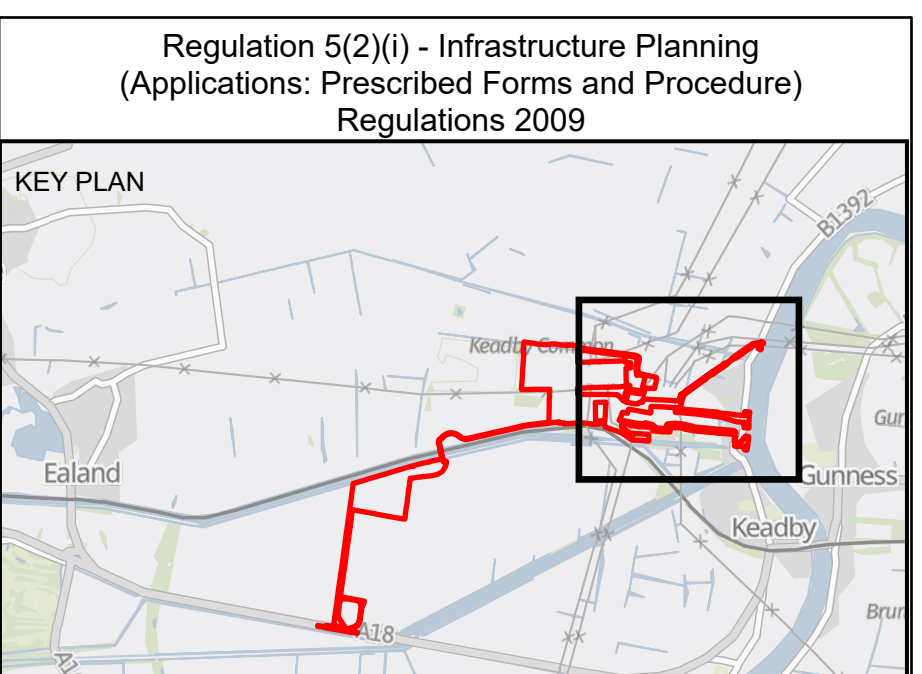
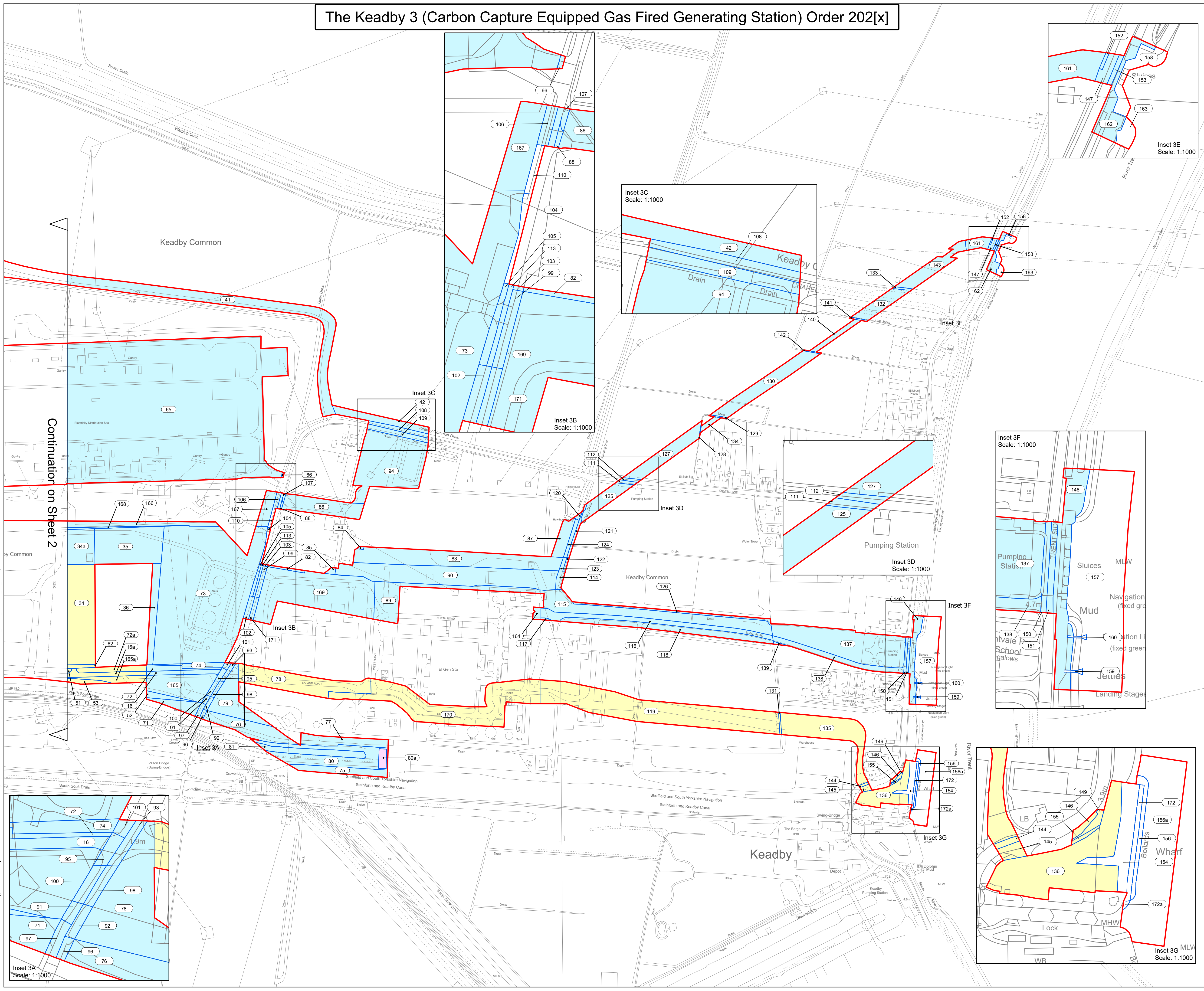
Plot Date: 26 April 2022 13:04
 File Name: C:\Users\lmaxim\Documents\Aecom - Keadby 3\IP6 - GIS & CAD Files\052_ARDG_K3LCPS\MXD\Land Plans\052_ARDG_K3LCPS_LP_r13.aprx

Continuation on Sheet 1

Continuation on Sheet 3

Keadby Wind Farm

The Keadby 3 (Carbon Capture Equipped Gas Fired Generating Station) Order 202[x]



- Key**
- Order Land - the area within which powers of compulsory acquisition and to take temporary possession can be exercised
 - Order Land - New Rights to be compulsorily acquired and in relation to which it is proposed to extinguish easements, servitudes and other private rights.
 - Order Land - Freehold to be compulsorily acquired and in relation to which it is proposed to extinguish easements, servitudes and other private rights.
 - Order Land - Temporary use of land and in relation to which it is proposed to extinguish easements, servitudes and other private rights.
 - No Acquisition

© Crown copyright and database rights 2020 Ordnance Survey 0100031673. You are permitted to use this data solely to enable you to respond to, or interact with, the organisation that provided you with the data. You are not permitted to copy, sub-licence, distribute or sell any of this data to third parties in any form.
GB Background: Contains OS data © Crown Copyright and database right 2020. Contains data from OS Zoomstack



Project **THE KEADBY 3 PROJECT**

Drawing Title **APPLICATION DOCUMENT REFERENCE NO. 4.2 LAND PLANS SHEET 3 OF 3**

Status	FOR INFORMATION	Revision	004
Scale	1:2,500 @ A1	Date	26/04/2022
Spatial Reference System	British National Grid	Checked By	G.EACOCK
Drawn By	I.MAXIM	Approved By	L.HARTIGAN
Drawing reference	052_ARDG_K3LCPS_LP_r13		

This document is not to be used in whole or in part other than for the intended purpose and project for which it was prepared and provided.

Plot Date: 26 April 2022 13:24
 File Name: C:\Users\stuartm\Documents\Aecom - Keadby 3\IP16 - GIS & CAD Files\052_ARDG_K3LCPS\X3\Land Plans\052_ARDG_K3LCPS_LP_r13.aprx

Continuation on Sheet 2