

KEADBY 3 CARBON CAPTURE POWER STATION

A collaboration between **SSE Thermal** and **Equinor**

Document Ref: 4.5

Planning Inspectorate Ref: EN010114

The Keadby 3 (Carbon Capture Equipped Gas Fired Generating Station) Order 202[X]

Land at and in the vicinity of the Keadby Power Station site, Trentside, Keadby, North Lincolnshire

Crown Land Plans

The Planning Act 2008

The Infrastructure Planning (Applications: Prescribed Forms and Procedure) Regulations 2009 - Regulation 5(2)(n)

Applicant: Keadby Generation Limited

Date: May 2022

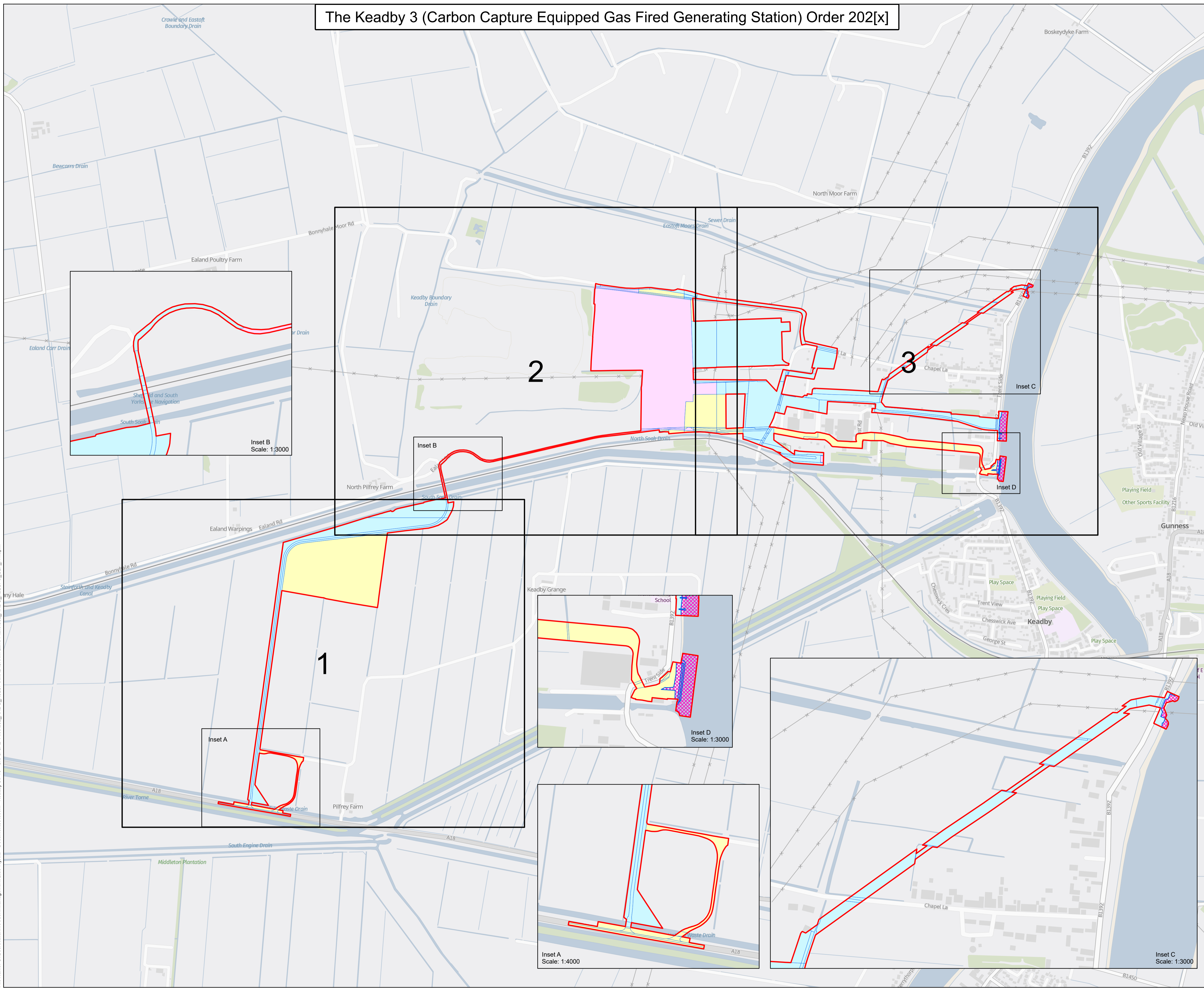
DOCUMENT HISTORY

Document Ref	4.5		
Revision	VP4.0		
Author	Greg Eacock (GE)		
Signed	GE	Date	May 2022
Approved By	Lee Hartigan (LH)		
Signed	LH	Date	May 2022
Document Owner	Ardent Management Limited		

The Keadby 3 (Carbon Capture Equipped Gas Fired Generating Station) Order 202[x]

Regulation 5(2)(n) - Infrastructure Planning (Applications: Prescribed Forms and Procedure) Regulations 2009

- Key**
- Order Land - the area within which powers of compulsory acquisition and to take temporary possession can be exercised
 - Order Land - New Rights to be compulsorily acquired and in relation to which it is proposed to extinguish easements, servitudes and other private rights.
 - Order Land - Freehold to be compulsorily acquired and in relation to which it is proposed to extinguish easements, servitudes and other private rights.
 - Order Land - Temporary use of land and in relation to which it is proposed to extinguish easements, servitudes and other private rights.
 - No Acquisition
 - Crown Land



© Crown copyright and database rights 2020 Ordnance Survey 0100031673. You are permitted to use this data solely to enable you to respond to, or interact with, the organisation that provided you with the data. You are not permitted to copy, sub-licence, distribute or sell any of this data to third parties in any form.
GB Background: Contains OS data © Crown Copyright and database right 2020. Contains data from OS Zoomstack



Client: **THE KEADBY 3 PROJECT**

Drawing Title: **APPLICATION DOCUMENT REFERENCE NO. 4.5 CROWN LAND PLANS KEY PLAN**

Status	FOR INFORMATION	Revision	004
Date	26/04/2022	Checked By	G.EACOCK
Scale	1:7,500 @ A1	Approved By	L.HARTIGAN
Spatial Reference System	British National Grid	Drawing reference	052_ARDG_K3LCPS_CLP_r11

This document is not to be used in whole or in part other than for the intended purpose and project for which it was prepared and provided.

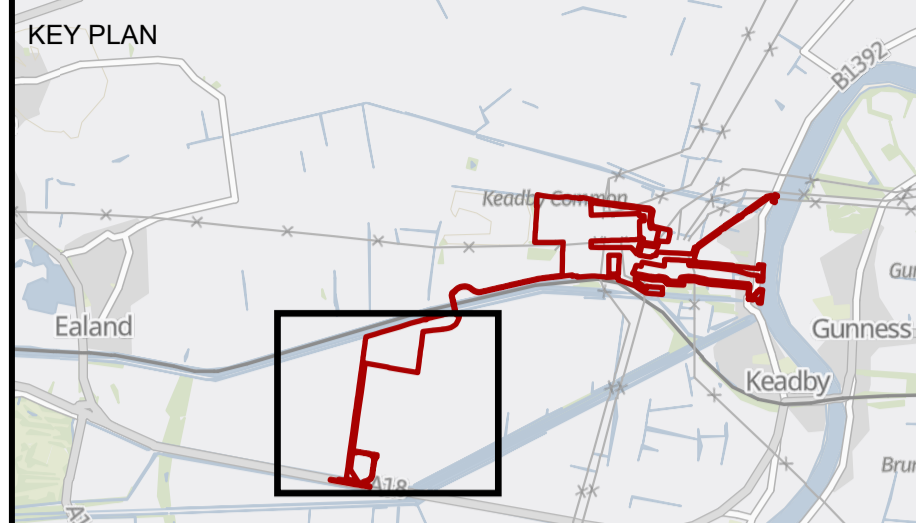
Plot Date: 26 April 2022 13:48
 File Name: C:\Users\illiam\Documents\Aecom - Keadby 3\IP6 - GIS & CAD Files\052_ARDG_K3LCPS\XCD\Crown Land Plans\052_ARDG_K3LCPS_CLP_r11.aprx

The Keadby 3 (Carbon Capture Equipped Gas Fired Generating Station) Order 202[x]

Continuation on Sheet 2

Keadby Wind Farm

Regulation 5(2)(n) - Infrastructure Planning (Applications: Prescribed Forms and Procedure) Regulations 2009



- Key**
- Order Land - the area within which powers of compulsory acquisition and to take temporary possession can be exercised
 - Order Land - New Rights to be compulsorily acquired and in relation to which it is proposed to extinguish easements, servitudes and other private rights.
 - Order Land - Freehold to be compulsorily acquired and in relation to which it is proposed to extinguish easements, servitudes and other private rights.
 - Order Land - Temporary use of land and in relation to which it is proposed to extinguish easements, servitudes and other private rights.
 - No Acquisition
 - Crown Land

© Crown copyright and database rights 2020 Ordnance Survey 0100031673. You are permitted to use this data solely to enable you to respond to, or interact with, the organisation that provided you with the data. You are not permitted to copy, sub-licence, distribute or sell any of this data to third parties in any form.
GB Background: Contains OS data © Crown Copyright and database right 2020 Contains data from OS Zoomstack



Project **THE KEADBY 3 PROJECT**

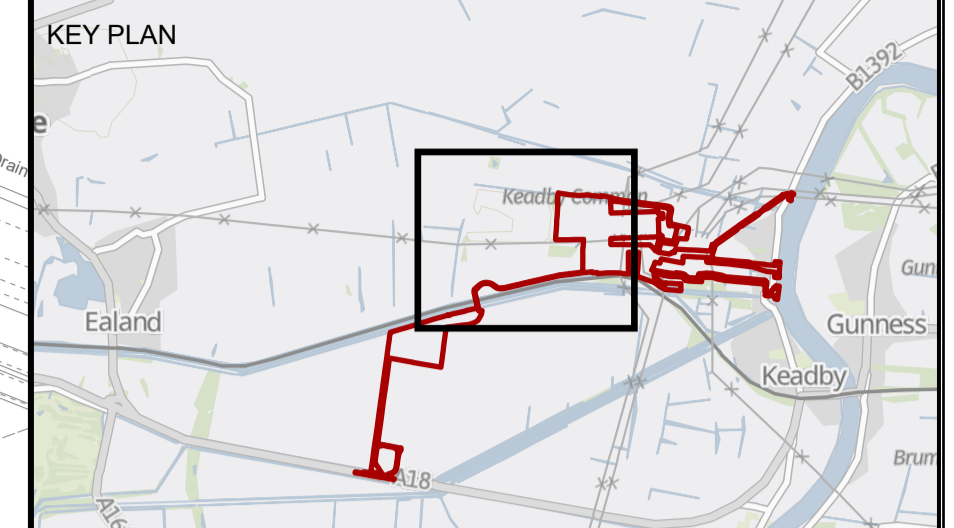
Drawing Title
**APPLICATION DOCUMENT REFERENCE NO. 4.5
CROWN LAND PLANS
SHEET 1 OF 3**

Status	FOR INFORMATION	Revision	004
Scale	1:2,500 @ A1	Date	26/04/2022
Spatial Reference System	British National Grid	Drawn By	I.MAXIM
		Checked By	G.EACOCK
		Approved By	L.HARTIGAN

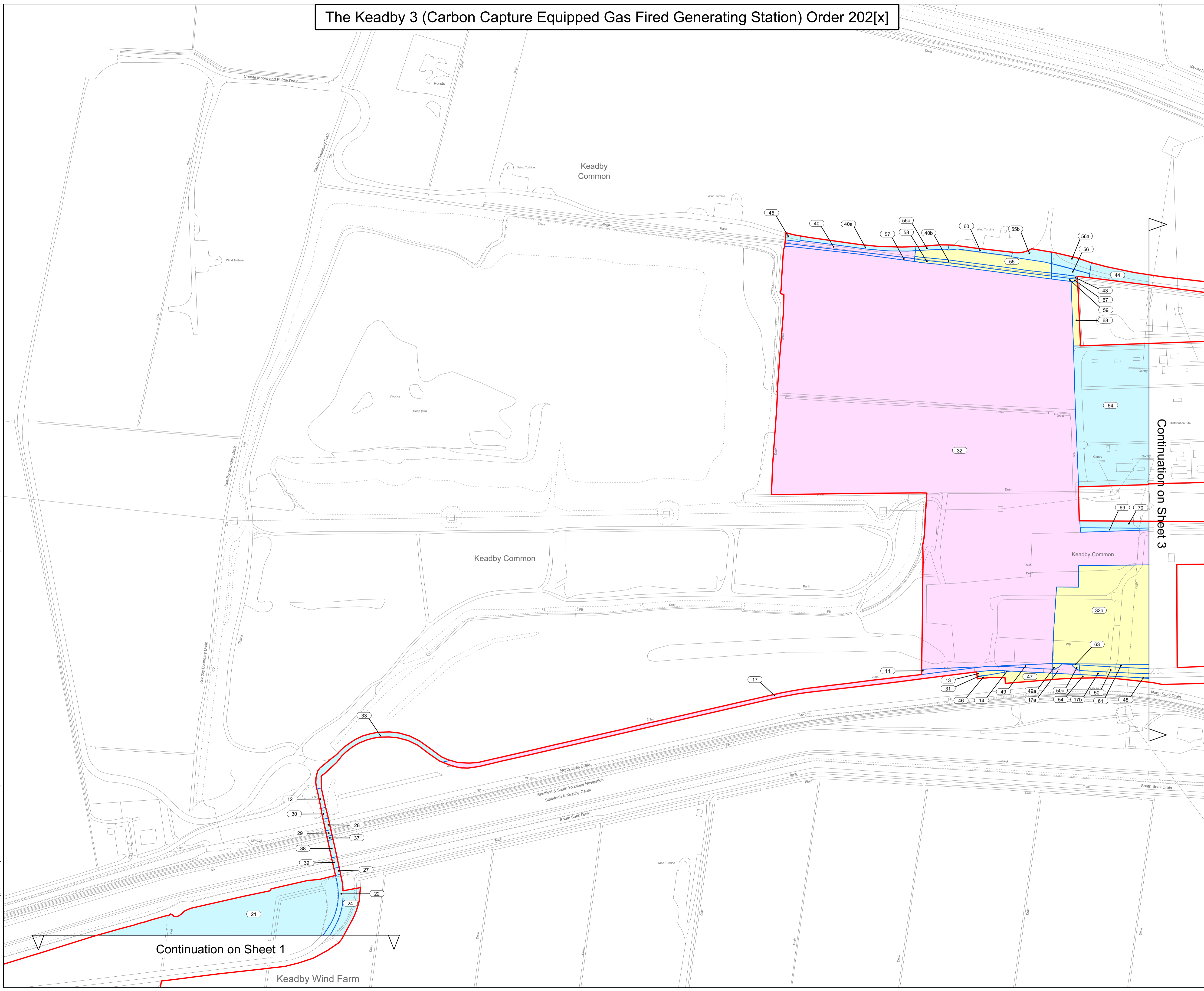
Drawing reference **052_ARDG_K3LCPS_CLP_r11**
This document is not to be used in whole or in part other than for the intended purpose and project for which it was prepared and provided.

The Keadby 3 (Carbon Capture Equipped Gas Fired Generating Station) Order 202[x]

Regulation 5(2)(n) - Infrastructure Planning (Applications: Prescribed Forms and Procedure) Regulations 2009



- Key**
- Order Land - the area within which powers of compulsory acquisition and to take temporary possession can be exercised
 - Order Land - New Rights to be compulsorily acquired and in relation to which it is proposed to extinguish easements, servitudes and other private rights.
 - Order Land - Freehold to be compulsorily acquired and in relation to which it is proposed to extinguish easements, servitudes and other private rights.
 - Order Land - Temporary use of land and in relation to which it is proposed to extinguish easements, servitudes and other private rights.
 - No Acquisition
 - Crown Land



© Crown copyright and database rights 2020 Ordnance Survey 0100031673. You are permitted to use this data solely to enable you to respond to, or interact with, the organisation that provided you with the data. You are not permitted to copy, sub-licence, distribute or sell any of this data to third parties in any form.
GB Background: Contains OS data © Crown Copyright and database right 2020 Contains data from OS Zoomstack

Client

Designer

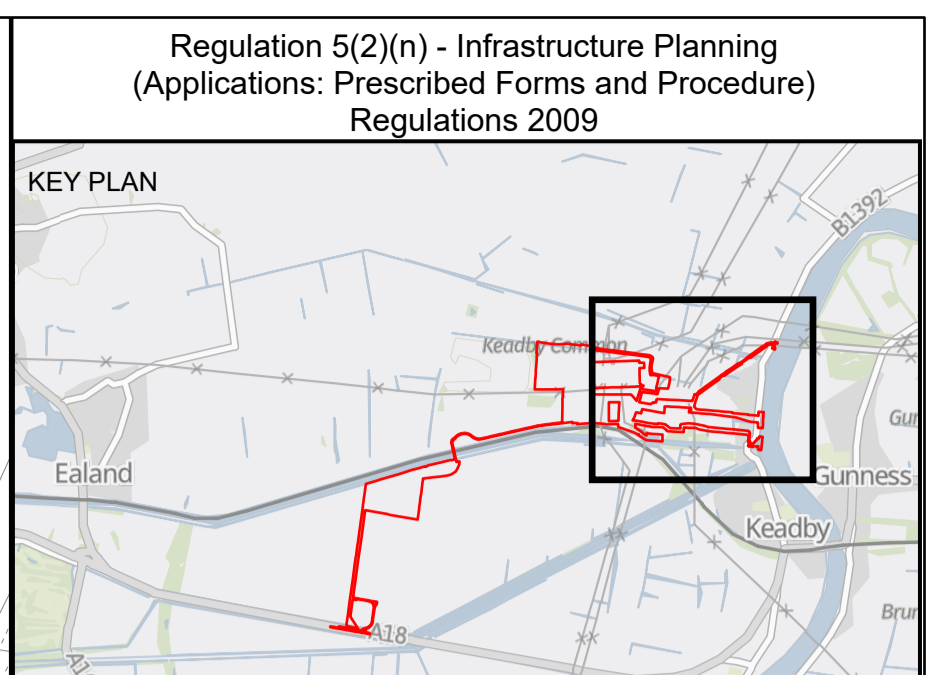
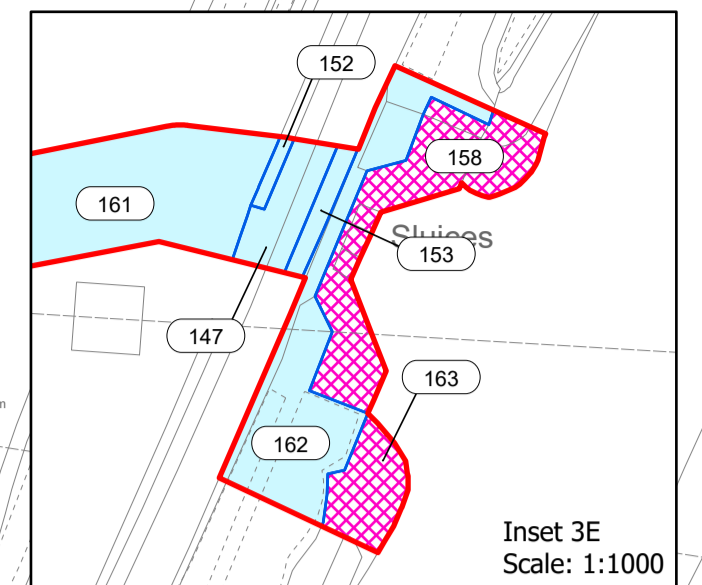
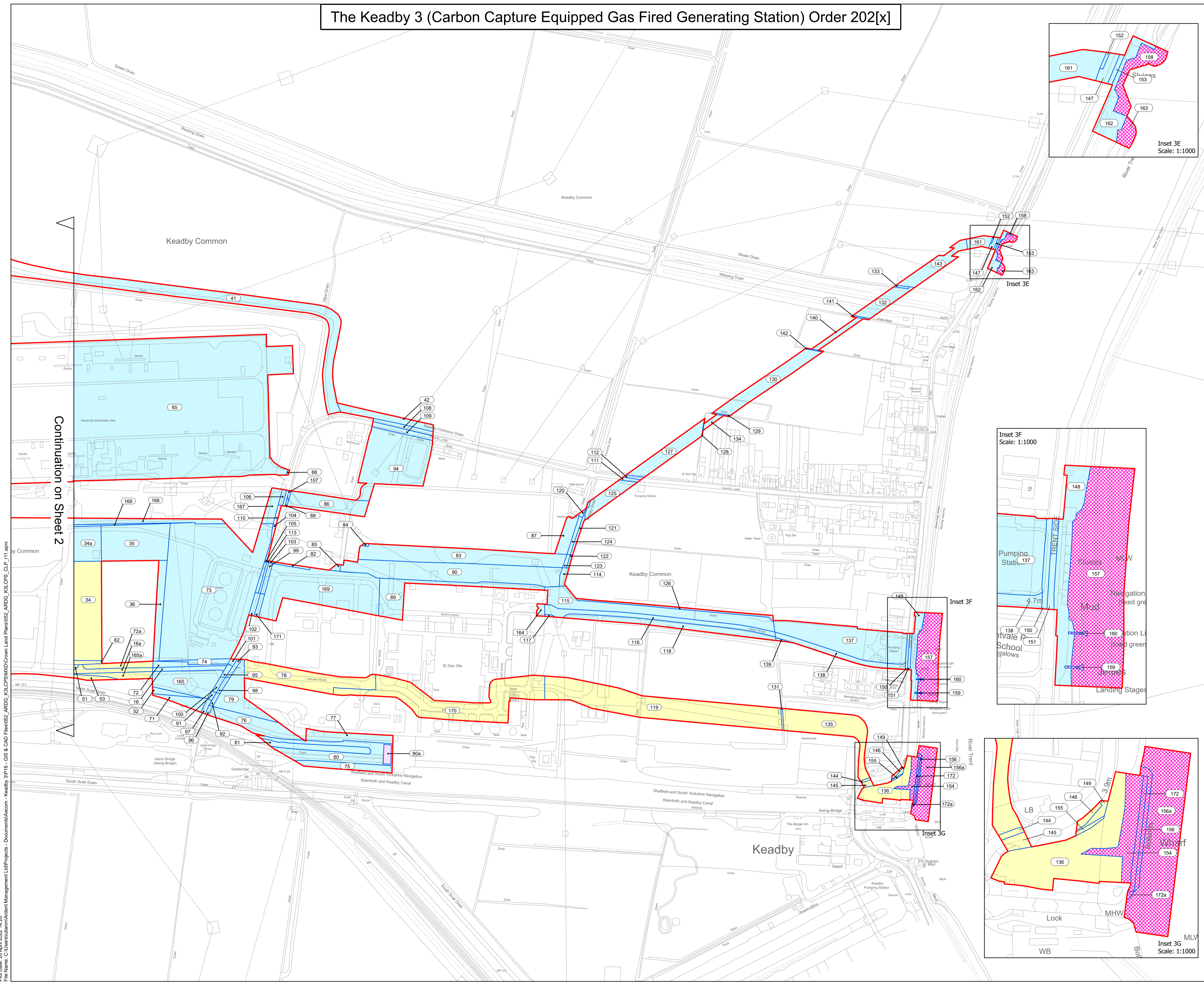
Project
THE KEADBY 3 PROJECT

Drawing Title
**APPLICATION DOCUMENT REFERENCE NO. 4.5
CROWN LAND PLANS
SHEET 2 OF 3**

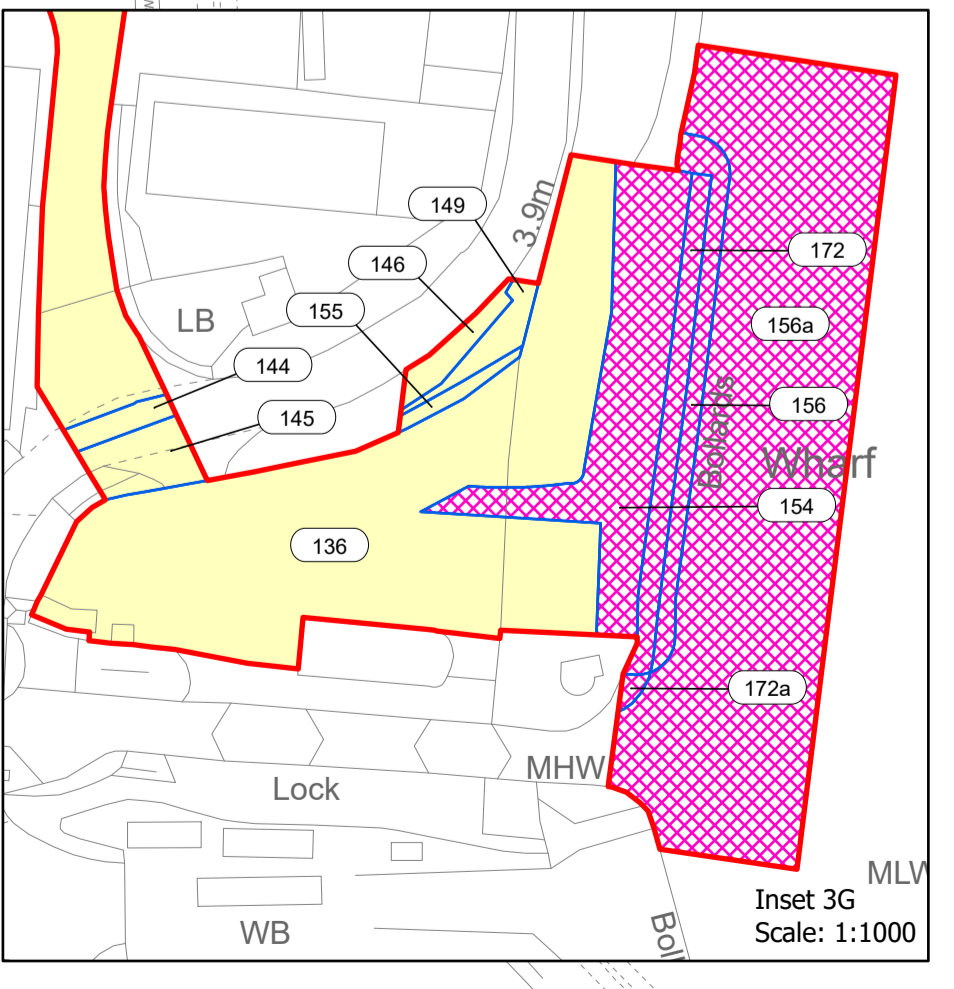
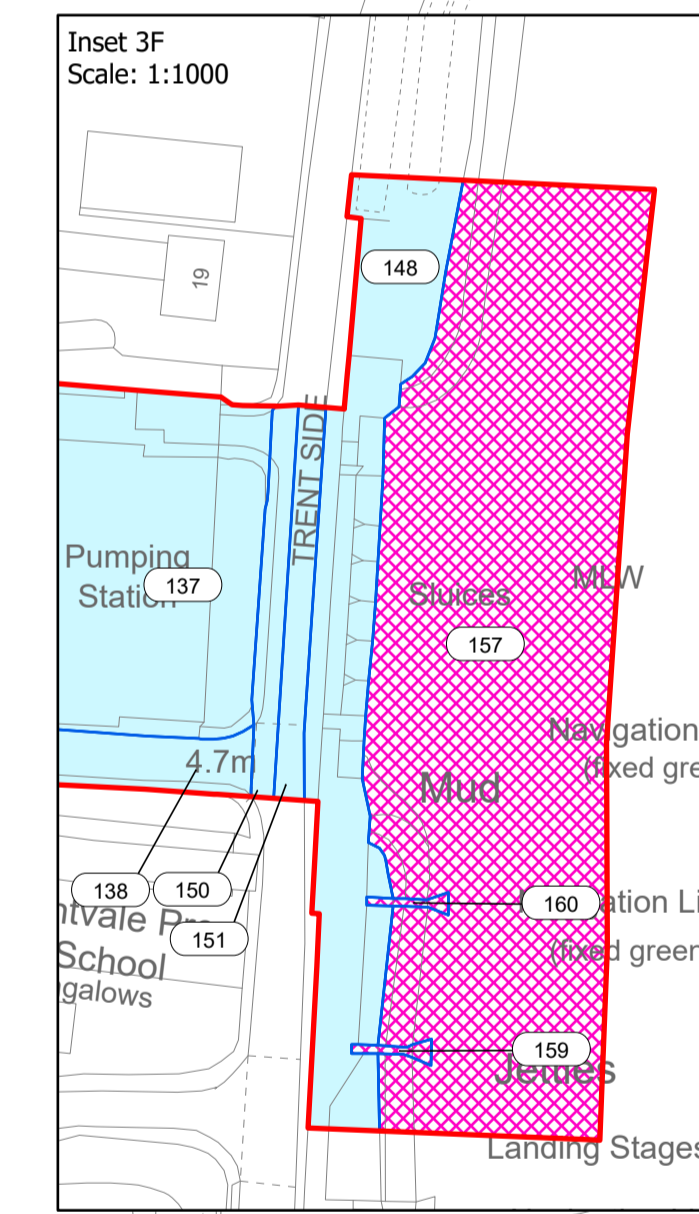
Status	FOR INFORMATION	Revision	004
Scale	1:2,500 @ A1	Date	26/04/2022
Spatial Reference System		British National Grid	
Drawn By	I.MAXIM	Checked By	G.EACOCK
		Approved By	L.HARTIGAN
Drawing reference	052_ARDG_K3LCPS_CLP_r11		
<small>This document is not to be used in whole or in part other than for the intended purpose and project for which it was prepared and provided.</small>			

Plot Date: 26 April 2022, 14:00
 File Name: C:\Users\lmaxim\Documents\Aecom - Keadby 3\IP6 - GIS & CAD Files\052_ARDG_K3LCPS\MXD\Crown Land Plans\052_ARDG_K3LCPS_CLP_r11.aprx

The Keadby 3 (Carbon Capture Equipped Gas Fired Generating Station) Order 202[x]



- Key**
- Order Land - the area within which powers of compulsory acquisition and to take temporary possession can be exercised
 - Order Land - New Rights to be compulsorily acquired and in relation to which it is proposed to extinguish easements, servitudes and other private rights.
 - Order Land - Freehold to be compulsorily acquired and in relation to which it is proposed to extinguish easements, servitudes and other private rights.
 - Order Land - Temporary use of land and in relation to which it is proposed to extinguish easements, servitudes and other private rights.
 - No Acquisition
 - Crown Land



© Crown copyright and database rights 2020 Ordnance Survey 0100031673. You are permitted to use this data solely to enable you to respond to, or interact with, the organisation that provided you with the data. You are not permitted to copy, sub-licence, distribute or sell any of this data to third parties in any form.
GB Background: Contains OS data © Crown Copyright and database right 2020. Contains data from OS Zoomstack

Client

For a better world of energy

Designer

Project **THE KEADBY 3 PROJECT**

Drawing Title **APPLICATION DOCUMENT REFERENCE NO. 4.5 CROWN LAND PLANS SHEET 3 OF 3**

Status	FOR INFORMATION	Revision	004
Scale	1:2,500 @ A1	Date	26/04/2022
Spatial Reference System	British National Grid	Checked By	G.EACOCK
Drawn By	I.MAXIM	Approved By	L.HARTIGAN
Drawing reference	052_ARDG_K3LCPS_CLP_r11		

This document is not to be used in whole or in part other than for the intended purpose and project for which it was prepared and provided.

Plot Date: 26 April 2022, 14:26
File Name: C:\Users\lmaxim\Documents\Management_Lit\Projects - Documents\Aecom - Keadby 3\IP16 - GIS & CAD Files\052_ARDG_K3LCPS\CLP_r11.aprx

Continuation on Sheet 2