

# The Keadby 3 Low Carbon Gas Power Station Project

**Document Ref: 4.18**

**Planning Inspectorate Ref: EN010114**

**The Keadby 3 (Carbon Capture Equipped Gas Fired Generating Station) Order**

**Land at and in the vicinity of the Keadby Power Station site, Trentside, Keadby, North Lincolnshire**

## SSE Land Ownership Plan

**The Planning Act 2008**

**The Infrastructure Planning (Applications: Prescribed Forms and Procedure) Regulations 2009 - Regulation 5(2)(o)**

**Applicant: Keadby Generation Limited**

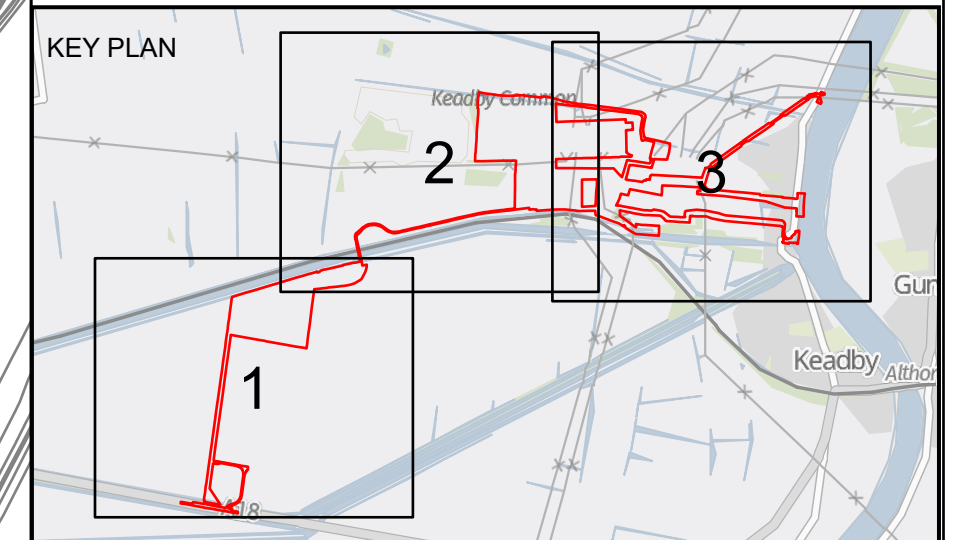
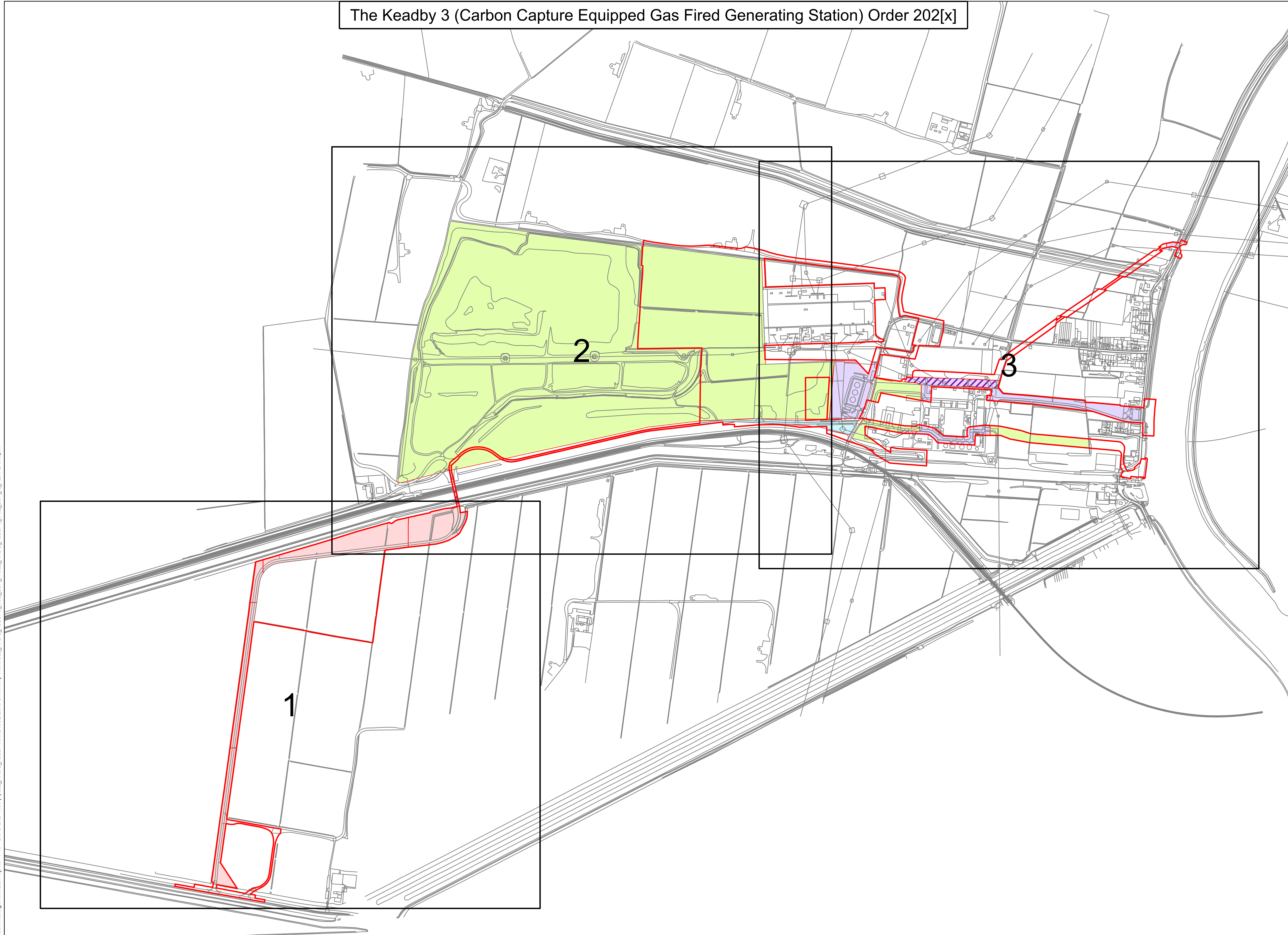
**Date: May 2021**

## DOCUMENT HISTORY

<b>Document Ref</b>	4.18/SSE Land Ownership Plan
<b>Revision</b>	VP1.0
<b>Document Owner</b>	Ardent Management Limited




The Keadby 3 (Carbon Capture Equipped Gas Fired Generating Station) Order 202[x]



- Key**
- Scheme Boundary
  - Land Plot Boundaries
- Keadby Development Limited**
- Keadby Developments Limited - Freehold
- Keadby Generation Limited**
- Keadby Generation Limited - Freehold
  - Keadby Generation Limited - Leasehold
- Keadby Wind Farm Limited**
- Keadby Wind Farm Limited - Leasehold
- SSE Generation Limited / Keadby Generation Limited - Freehold**
- SSE Generation Limited / Keadby Generation Limited - Freehold
  - SSE Generation Limited - Leasehold
- SSE Ownership Titles**
- SSE plc - Freehold

**Note:**  
This plan shows land interests within and close to the Order Limits held by SSE group companies. Other SSE group company owned land within the wider map extent may not be shown.

© Crown copyright and database rights 2020 Ordnance Survey 0100031673. You are permitted to use this data solely to enable you to respond to, or interact with, the organisation that provided you with the data. You are not permitted to copy, sub-licence, distribute or sell any of this data to third parties in any form.  
GB Background: Contains OS data © Crown Copyright and database right 2020  
Contains data from OS Zoomstack



Client  
**THE KEADBY 3 PROJECT**

Project  
**APPLICATION DOCUMENT REFERENCE NO. 4.18  
SSE LAND OWNERSHIP PLAN  
KEY PLAN**

Status	<b>DRAFT</b>	Revision	002
Date	28/05/2021		

Scale	1:6,500 @ A1	Spatial Reference System	British National Grid
-------	--------------	--------------------------	-----------------------

Drawn By	Checked By	Approved By
N.HENRYS	G.EACOCK	L.HARTIGAN

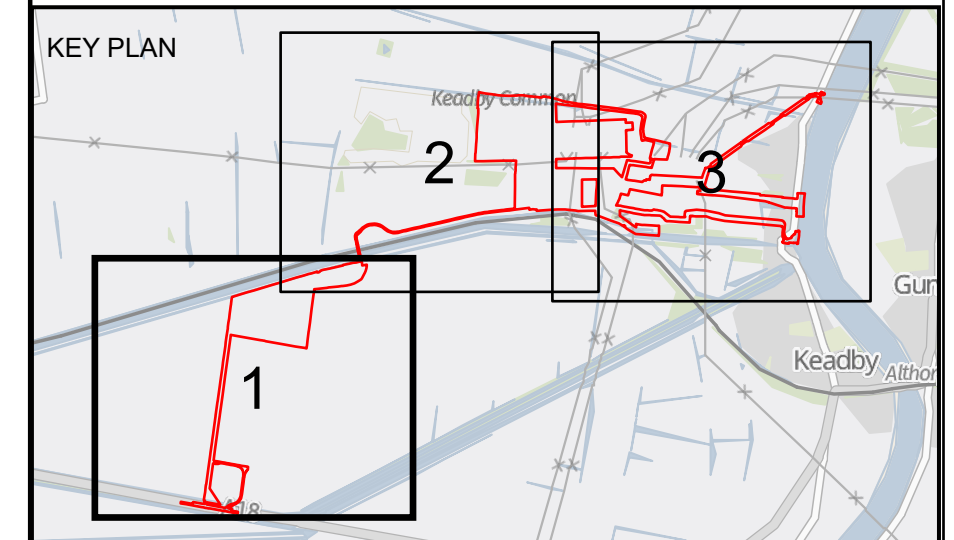
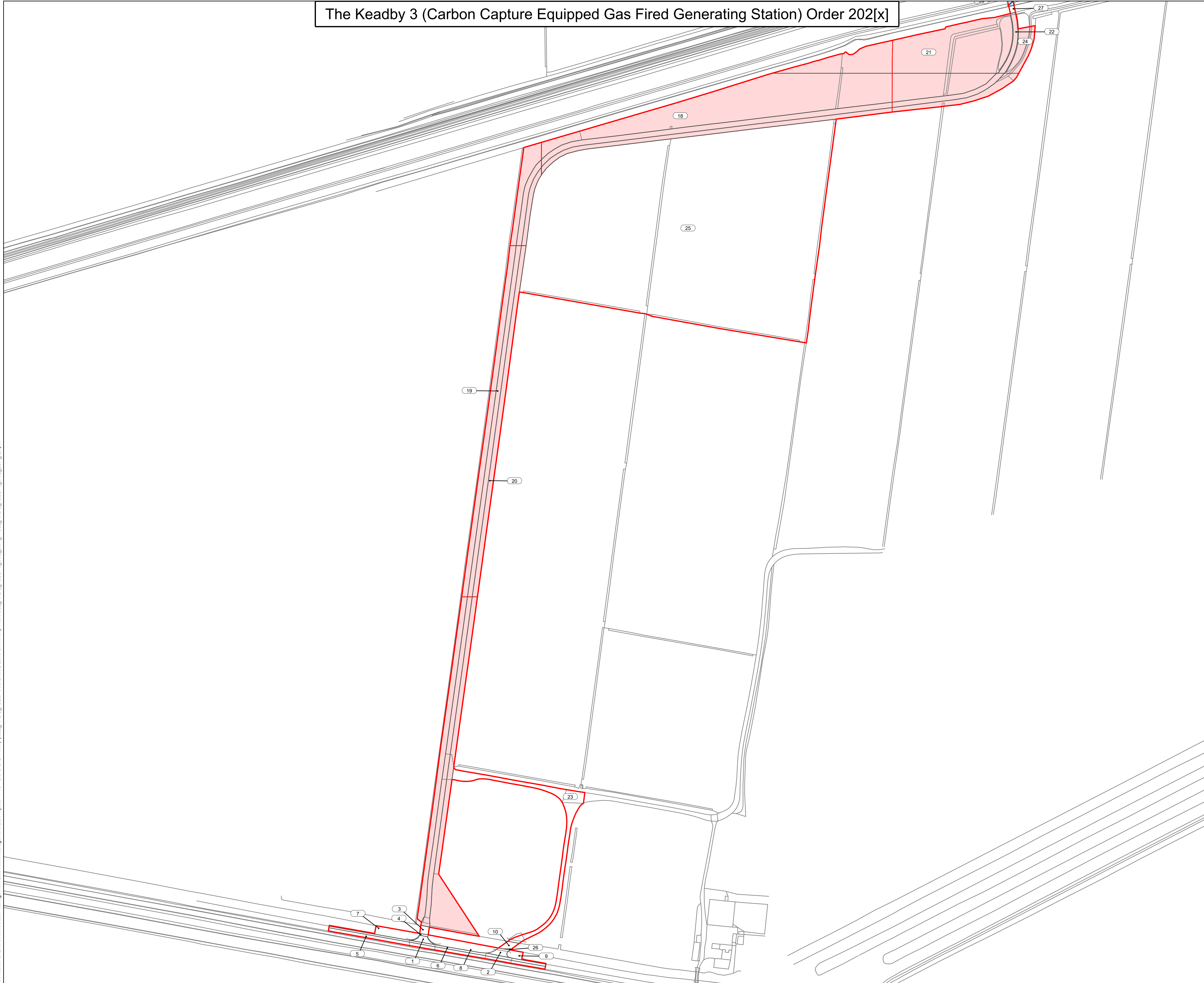
Drawing reference  
052\_ARDG\_K3LCPS\_SSE\_LOP\_r2\_KEYPLAN

This document is not to be used in whole or in part other than for the intended purpose and project for which it was prepared and provided.

Plot Date: 28 May 2021 17:18  
File Name: C:\Users\NCH\Arden Management Ltd\Arden Management Ltd\Projects - P16 - GIS & CAD Files (4)052\_ARDG\_K3LCPS\MSSE Land Ownership Plans\052\_ARDG\_K3LCPS\_SSE\_LOP\_r2\_KEYPLAN.aprx



The Keadby 3 (Carbon Capture Equipped Gas Fired Generating Station) Order 202[x]



- Key**
- Scheme Boundary
  - Land Plot Boundaries
  - Keadby Development Limited**
  - Keadby Developments Limited - Freehold
  - Keadby Generation Limited**
  - Keadby Generation Limited - Freehold
  - Keadby Generation Limited - Leasehold
  - Keadby Wind Farm Limited**
  - Keadby Wind Farm Limited - Leasehold
  - SSE Generation Limited / Keadby Generation Limited - Freehold
  - SSE Generation Limited - Leasehold
  - SSE Ownership Titles**
  - SSE plc - Freehold

**Note:**  
This plan shows land interests within and close to the Order Limits held by SSE group companies. Other SSE group company owned land within the wider map extent may not be shown.

© Crown copyright and database rights 2020 Ordnance Survey 0100031673. You are permitted to use this data solely to enable you to respond to, or interact with, the organisation that provided you with the data. You are not permitted to copy, sub-licence, distribute or sell any of this data to third parties in any form.  
GB Background: Contains OS data © Crown Copyright and database right 2020  
Contains data from OS Zoomstack



Project  
**THE KEADBY 3 PROJECT**

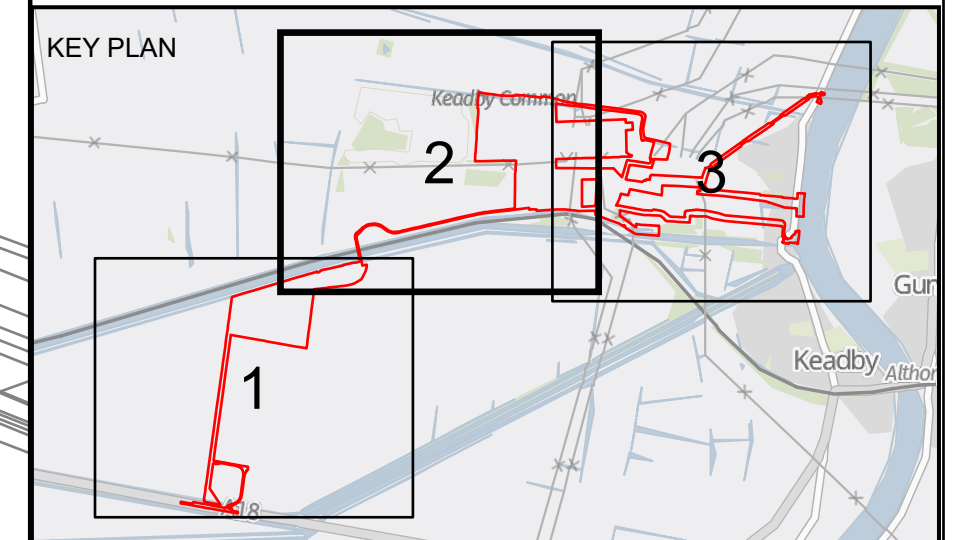
Drawing Title  
**APPLICATION DOCUMENT REFERENCE NO. 4.18  
SSE LAND OWNERSHIP PLAN  
SHEET 1 OF 3**

Status	<b>DRAFT</b>	Revision	002
Date	28/05/2021		
Scale	1:2,500 @ A1	Spatial Reference System	British National Grid
Drawn By	N.HENRY	Checked By	G.EACOCK
		Approved By	L.HARTIGAN
Drawing reference	052_ARDG_K3LCPS_SSE_LOP_r2		
<p>This document is not to be used in whole or in part other than for the intended purpose and project for which it was prepared and provided.</p>			

Plot Date: 28 May 2021 17:14  
 File Name: C:\Users\NHC\Arden Management Ltd\Arden Management Ltd\Projects - P16 - GIS & CAD Files (4)052\_ARDG\_K3LCPS\SSE Land Ownership Plans\052\_ARDG\_K3LCPS\_SSE\_LOP\_r1\052\_ARDG\_K3LCPS\_SSE\_LOP\_r2.aprx



The Keadby 3 (Carbon Capture Equipped Gas Fired Generating Station) Order 202[x]



- Key**
- Scheme Boundary
  - Land Plot Boundaries
- Keadby Development Limited**
- Keadby Developments Limited - Freehold
- Keadby Generation Limited**
- Keadby Generation Limited - Freehold
  - Keadby Generation Limited - Leasehold
- Keadby Wind Farm Limited**
- Keadby Wind Farm Limited - Leasehold
- SSE Generation Limited / Keadby Generation Limited - Freehold**
- SSE Generation Limited / Keadby Generation Limited - Freehold
  - SSE Generation Limited - Leasehold
- SSE Ownership Titles**
- SSE plc - Freehold

**Note:**  
This plan shows land interests within and close to the Order Limits held by SSE group companies. Other SSE group company owned land within the wider map extent may not be shown.

© Crown copyright and database rights 2020 Ordnance Survey 0100031673. You are permitted to use this data solely to enable you to respond to, or interact with, the organisation that provided you with the data. You are not permitted to copy, sub-licence, distribute or sell any of this data to third parties in any form.  
GB Background: Contains OS data © Crown Copyright and database right 2020 Contains data from OS Zoomstack



Client  
**THE KEADBY 3 PROJECT**

Drawing Title  
**APPLICATION DOCUMENT REFERENCE NO. 4.18  
SSE LAND OWNERSHIP PLAN  
SHEET 2 OF 3**

Status	<b>DRAFT</b>	Revision	002
Scale	1:2,500 @ A1	Date	28/05/2021
Spatial Reference System	British National Grid	Checked By	G.EACOCK
Drawn By	N.HENRYS	Approved By	L.HARTIGAN
Drawing reference	052_ARDG_K3LCPS_SSE_LOP_r2		

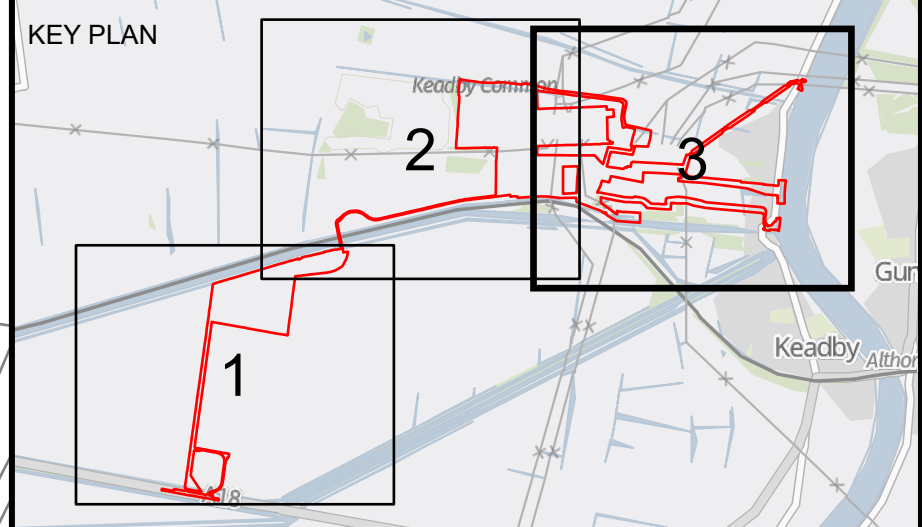
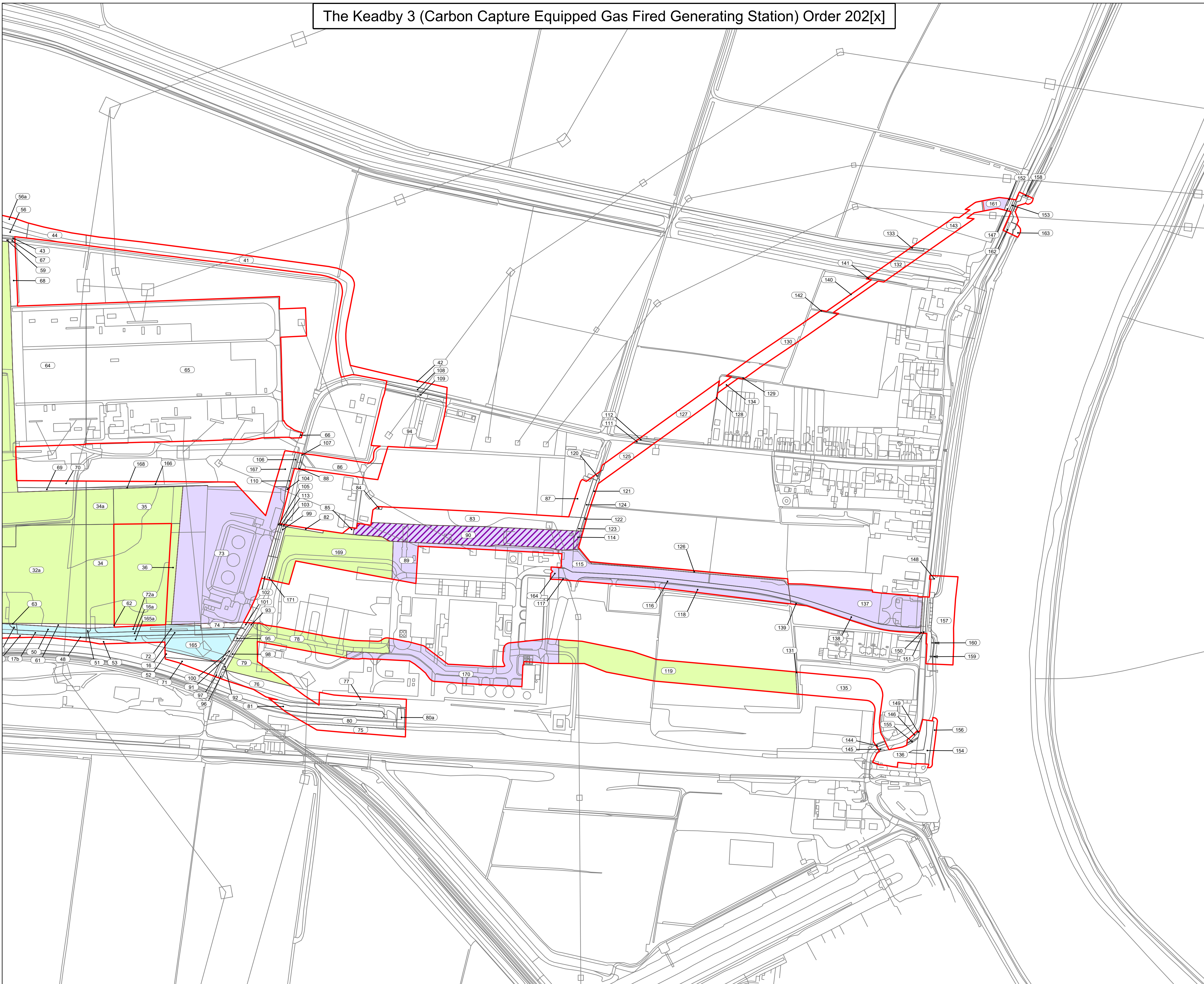
This document is not to be used in whole or in part other than for the intended purpose and project for which it was prepared and provided.

Plot Date: 28 May 2021 17:14  
File Name: C:\Users\NCH\Arden Management Ltd\Arden Management Ltd\Projects - P16 - GIS & CAD Files (4)052\_ARDG\_K3LCPS\MSD\SSE Land Ownership Plans\052\_ARDG\_K3LCPS\_SSE\_LOP\_r1.aprx



# The Keadby 3 (Carbon Capture Equipped Gas Fired Generating Station) Order 202[x]

Plot Date: 28 May 2021 17:14  
 File Name: C:\Users\NHC\Arden Management Ltd\Arden Management Ltd\Projects - P16 - GIS & CAD Files (4)052\_ARDG\_K3LCPS\_SSE\_Land\_Op\_r2.aprx



- Key**
- Scheme Boundary
  - Land Plot Boundaries
- Keadby Development Limited**
- Keadby Developments Limited - Freehold
- Keadby Generation Limited**
- Keadby Generation Limited - Freehold
  - Keadby Generation Limited - Leasehold
- Keadby Wind Farm Limited**
- Keadby Wind Farm Limited - Leasehold
- SSE Generation Limited / Keadby Generation Limited - Freehold**
- SSE Generation Limited / Keadby Generation Limited - Freehold
  - SSE Generation Limited - Leasehold
- SSE Ownership Titles**
- SSE plc - Freehold

**Note:**  
 This plan shows land interests within and close to the Order Limits held by SSE group companies. Other SSE group company owned land within the wider map extent may not be shown.

© Crown copyright and database rights 2020 Ordnance Survey 0100031673. You are permitted to use this data solely to enable you to respond to, or interact with, the organisation that provided you with the data. You are not permitted to copy, sub-licence, distribute or sell any of this data to third parties in any form.  
 GB Background: Contains OS data © Crown Copyright and database right 2020 Contains data from OS Zoomstack

Client

Designer

Project  
**THE KEADBY 3 PROJECT**

Drawing Title  
**APPLICATION DOCUMENT REFERENCE NO. 4.18  
 SSE LAND OWNERSHIP PLAN  
 SHEET 3 OF 3**

Status <b>DRAFT</b>		Revision 002
Scale 1:2,500 @ A1		Date 28/05/2021
Spatial Reference System British National Grid		
Drawn By N.HENRYS	Checked By G.EACOCK	Approved By L.HARTIGAN
Drawing reference 052_ARDG_K3LCPS_SSE_LOP_r2		
This document is not to be used in whole or in part other than for the intended purpose and project for which it was prepared and provided.		